

REGIONAL DISTRICT OF CENTRAL OKANAGAN

BY-LAW NO. 189

A by-law to establish a Specified Area within Electoral Area 'A' of the Regional District of Central Okanagan for the purpose of providing streetlighting.

WHEREAS the Regional Board of the Regional District of Central Okanagan has been requested by sufficient petition to establish a specified area for the purpose of providing streetlighting to Deldor and Mayrus Roads, Winfield, B.C.

AND WHEREAS the Regional Board is empowered with respect to that part of the Regional District not within a city, district, town or village, to undertake any work or service under the provisions of Part XVI of the "Municipal Act";

NOW THEREFORE, the Regional Board of the Regional District of Central Okanagan in open meeting assembled, enacts as follows:

1. The Regional Board is hereby empowered and authorized:
 - (a) to establish in Electoral Area 'A' a Specified Area defined as follows and to be known as the Deldor and Mayrus Roads Specified Area and such area shall be comprised of those tracts of land described in Schedule 'A' attached hereto:
 - (b) to undertake and carry out or cause to be carried out and provide streetlighting in and for the said specified area and to do all things necessary in connection therewith.
2. The entire cost of providing streetlighting shall be borne by the owners of land in the said specified area and a sum sufficient therefore shall be levied and raised in the manner prescribed in the "Municipal Act" in each year commencing with the year 1980 for such period of time as is necessary, on land and improvements on the basis of assessment as fixed for taxation for school purposes, excluding property that is taxable for school purposes only by special act, within the said Specified Area.
3. The Specified Area established by this by-law may be merged with any other Specified Area or areas for the same purpose/

purpose whether contiguous or not, in the manner provided in Section 619(3) of the "Municipal Act".


4. This by-law may be cited as the "Deldor and Mayrus Roads Streetlighting Specified Area Establishment By-law No. 189 1980".


READ A FIRST TIME THIS 21st DAY OF January, 1980.
READ A SECOND TIME THIS 21st DAY OF January, 1980.
READ A THIRD TIME THIS 21st DAY OF January, 1980.

Approved by the Inspector of Municipalities the 11th day of February, 1980

Assented to by sufficient petition by the owners of land within the Deldor and Mayrus Roads Specified Area this 31st day of December, 1980.


RECONSIDERED, FINALLY PASSED AND ADOPTED THIS 3rd DAY OF March, 1980


Chairman


Secretary


I hereby certify the foregoing to be a true and correct copy of By-law No. 189 cited as "Deldor and Mayrus Roads Streetlighting Specified Area Establishment By-law No. 189, 1980" as read a third time by the Regional Board on the 21st day of January, 1980


Dated at Kelowna, B.C. this 25th day of January 1980


Secretary

I hereby certify the foregoing to be a true and correct copy of By-law No. 189 cited as the "Deldor and Mayrus Roads Streetlighting Specified Area Establishment By-law No. 189, 1980" as adopted by the Regional Board on the 3rd day of March, 1979.

Dated at Kelowna, B.C. this 6th day of March, 1980


Secretary

Approved pursuant to the provisions of section 784(7) of the "Municipal Act" this 11th day of February 1980.

Deputy Inspector of Municipalities

SCHEDULE "A"

By-law No. 189

Commencing at the southwest corner of Lot 6 of Lot 169, Osoyoos Division of Yale District, Registered Plan 216 on file in the Land Title Office, Kamloops; thence easterly along the southerly boundary of said Lot 6, Plan 216 to the southwest corner of Lot 1 of Lot 169, Registered Plan 20368; thence northerly along the westerly boundaries of Lots 1 and 2 of Lot 169, Plan 20368 to the northwest corner of said Lot 2, Plan 20368; thence easterly and northerly along the southerly and easterly boundaries of Lot 3 of Lot 169, Plan 20368 to the northeast corner thereof; thence northerly in a straight line to the southeast corner of Lot 5 of Lot 169, Plan 20368; thence northwesterly and northeasterly along the northeasterly and southeasterly boundaries of said Lot 5, Plan 20368 to the northeast corner thereof; thence northeasterly and northerly along the southeasterly and easterly boundaries of Lot 6 of Lot 169, Plan 20368 to the northeast corner thereof; thence northerly and westerly along the easterly and northerly boundaries of Lot 7 of Lot 169, Plan 20386 to the southeast corner of Lot 15 of Lot 169, Plan 20386; thence northerly along the easterly boundaries of Lots 15 to 20, inclusive, of Lot 169, Plan 20386 and Lot B of Lot 169, Registered Plan 27777 to the northeast corner of said Lot B, Plan 27777; thence westerly along the northerly boundary of Lot B of Lot 169, Plan 27777 to the most easterly corner of Lot 5 of Lot 169, Registered Plan 4971; thence in a general northerly direction along the easterly boundary of said Lot 5, Plan 4971 to the most northerly northeast corner thereof; thence westerly and southerly along the northerly and westerly boundaries of Lot 5 of Lot 169, Plan 4971 to the southwest corner thereof; thence southerly along the westerly boundaries of Lots 5 and 6 of Lot 169, Plan 216 to the aforesaid southwest corner of said Lot 6 of Lot 169, being the point of commencement.