

REGIONAL DISTRICT OF CENTRAL OKANAGAN

BY-LAW NO. 199

---

Being a by-law to authorize the submission to the Electors within Electoral Area 'H' and the defined area of Electoral Area 'G' as outlined in Schedule 'A' and attached to this by-law on the question of amending the Letters Patent in the provision of local parks.

---

WHEREAS the Regional District of Central Okanagan was granted the function of Community Parks by Letters Patent dated July 31, 1973;

AND WHEREAS Electoral Area 'H' and the defined area of Electoral Area 'G' as outlined in Schedule 'A' attached to this by-law have indicated the desire to increase the mill rate limitation from 1/2 mill to 1 1/2 mills in the areas defined in this by-law;

AND WHEREAS the mill rate limitation to be established is one and a half (1½) mills levied upon land and improvements in the participating areas set out in this by-law.

AND WHEREAS the question set out below shall be submitted for the assent of the electors of each participating area separately;

NOW THEREFORE THE REGIONAL BOARD OF THE REGIONAL DISTRICT OF CENTRAL OKANAGAN in open meeting enacts as follows:

1. That a poll shall be taken of the Electors qualified to vote within Electoral Area 'H' and the defined area of Electoral Area 'G' as defined in Schedule 'A' attached to and forming part of this by-law, in accordance with the provisions of the Municipal Act to determine whether or not the mill rate limitation in the areas described in this by-law shall be increased to 1 1/2 mills.
2. That a poll shall be taken on the 15th day of November, 1980 between the hours of eight o'clock in the forenoon and eight o'clock in the afternoon.
3. Advance Polls shall be conducted at the Mount Boucherie Recreation Centre, Cameron Road between the hours of nine o'clock in the forenoon and five o'clock in the afternoon on Wednesday, the 12th day of November, 1980 and those permitted to vote shall sign a statement that they expect to be absent from the area on polling day or they, for reasons of conscience are prevented from voting on polling day or through circumstances beyond their control, they will not be able to attend the poll on polling day.

4. The question on the ballot shall read -

"Are you in favour of increasing the mill rate to 1.1/2 mills for the provision of local parks, to be levied on Improvements Only

And Further that if only one electoral area agrees to this proposal, then only that area be levied the 1.1/2 mills accordingly?"


5. This by-law may be cited as "Westside Local Parks Referendum By-law No. 199 , 1980."


READ A FIRST TIME THIS 8th DAY OF September, 1980.

READ A SECOND TIME THIS 8th DAY OF September, 1980.

READ A THIRD TIME THIS 8th DAY OF September, 1980.

RECONSIDERED, FINALLY PASSED AND ADOPTED THIS 20th DAY OF October, 1980.

  
Chairman


  
Secretary


I hereby certify the foregoing to be a true and correct copy of By-law No. 199 cited as "Westside Local Parks Referendum By-law No. 199, 1980 as read a third time by the Board this 8th day of September 1980.

I hereby certify the foregoing to be a true and correct copy of By-law No. 199, cited as "Westside Local Parks Referendum By-law No. 199, 1980 as adopted by the Board this 20th of October, 1980.

Dated at Kelowna, B.C. this 11th day of September, 1980.

Dated at Kelowna, B.C. this 31st day of March 1981.

  
Secretary

  
Secretary

SCHEDULE 'A'

Defined Area of Electoral Area 'G'

Commencing at the northeast corner of Lot 2926, Osoyoos Division Yale District, being a point on the highwater mark of the westerly shore of Okanagan Lake; thence westerly along the northerly boundary of Lot 2926, to the northwest corner thereof; thence southerly along the westerly boundaries of Lots 2926 and 539, to the northeast corner of Lot 3747; thence westerly and southerly along the northerly and westerly boundaries of Lot 3747 to the northeast corner of Lot 2924; thence westerly along the northerly boundaries of Lots 2924 and 3111 to the northwest corner of Lot 3111; thence southerly along the westerly boundary of Lot 3111 to the southwest corner thereof; thence westerly, southerly, and easterly along the northerly, westerly and southerly boundaries of Lot 3104 to the most southerly southeast corner thereof; thence southerly along the westerly boundary of Lot 489 to the southwest corner thereof; thence westerly and southerly along the northerly and westerly boundaries of Lot 1979 to the southwest corner thereof; thence westerly along the northerly boundary of Lot 4090 to the northwest corner thereof; thence southerly along the westerly boundaries of Lots 4090 and 1119 to the northeast corner of Lot 503; thence westerly and southerly along the northerly and westerly boundaries of Lot 503 to the southwest corner thereof; thence westerly and southerly along the northerly and westerly boundaries of Lot 2683 to the southwest corner thereof; thence southerly along the westerly boundaries of Lots 507 and 3486 to the most westerly southwest corner of Lot 3486; thence easterly and southerly along the southerly and westerly boundaries of Lot 3486 to the most southerly southwest corner thereof; thence southerly, easterly, southerly and easterly along the westerly, southerly, westerly and southerly boundaries of Lot 4227 to the southeast corner thereof; thence easterly along the southerly boundary of Lot 2688 to the northeast corner of Block A of Lot 581, Registered Plan B159 on file in the Land Registry Office, Kamloops; thence southerly along the easterly boundary of said Lot A, Plan B159, to the southeast corner thereof, being a point on the highwater mark of the westerly shore of Okanagan Lake; thence in a general northerly direction along said highwater mark to the aforesaid northeast corner of Lot 2926, being the point of commencement.