

REGIONAL DISTRICT OF CENTRAL OKANAGAN

BY-LAW NO. 223

Being a By-law to authorize the submission to the residents and/or owners of land within Electoral Area H and the defined area of Electoral Area G as outlined in Schedule A and attached to this By-law on the question of participation in the provision of Recreation/Education Director

WHEREAS the Regional Board of the Regional District of Central Okanagan has been requested to undertake and provide a Recreation/Education Director for the Westside Community;

WHEREAS Electoral Area H and the defined area of Electoral Area G as outlined in Schedule A attached to this By-law, have indicated the desire to participate in the said Recreation/Education Function;

NOW THEREFORE the Regional Board of the Regional District of Central Okanagan in open meeting enacts as follows:

1. That a poll shall be taken of the residents and/or owners of land qualified to vote within Electoral Area H and the defined areas of Electoral Area G, as defined in Schedule A attached to and forming part of this By-law, in accordance with the provisions of the Municipal Act to determine whether or not the residents and/or owners of land wish to participate in the provision of a Recreation/Education Function.
2. That a poll shall be taken on the 21st day of November, 1981 between the hours of 8 o'clock in the forenoon and 8 o'clock in the afternoon.
3. Advance polls shall be conducted at the Mount Boucherie Recreation Centre between the hours of 9 o'clock in the forenoon and 5 o'clock in the afternoon of Friday the 13th day of November, 1981 and Monday, the 16th day of November, 1981, and those permitted to vote shall sign a statement that they expect to be absent from the area on polling day or they for reasons of conscience are prevented from voting on polling day or through circumstances beyond their control they will not be able to attend the poll on polling day.

4./

4. The question on the ballot shall read, "Are you in favour of sharing jointly and in co-operation with other member areas for the provision of a Recreation/Education Director", the annual cost of which shall be borne by the ratepayers in Electoral Area H and the defined area of Electoral Area G by way of a tax levy upon improvements only and to authorize the Regional District of Central Okanagan to do all things necessary in connection therewith.

5. This by-law may be cited as "The Westside Recreation/Education Director Referendum By-law No. 223 , 1981.


READ A FIRST TIME THIS 2nd DAY OF November , 1981.

READ A SECOND TIME THIS 2nd DAY OF November , 1981.


READ A THIRD TIME THIS 2nd DAY OF November , 1981.

RECONSIDERED AND ADOPTED THIS 2nd DAY OF November , 1981.

Assented to by the electors within Electoral Area H and the defined area of Electoral Area G this _____ day of _____, 1981.




Chairman




Secretary

I hereby certify the foregoing to be a true and correct copy of the By-law NO. _____, cited as "Westside Recreation/Education Director Referendum By-law" as read the third time by the Board on the 2nd day of November, 1981.
Dated at Kelowna, B.C. this 16 day of November, 1981.

I hereby certify the foregoing to be a true and correct copy of the By-law No. _____ cited as "Westside Recreation/Education Director Referendum By-law" as reconsidered and adopted by the Board on the 2nd day of November, 1981.
Dated at Kelowna, B.C. this 16 day of November, 1981.



Secretary



Secretary

SCHEDULE 'A'

Defined Area of Electoral Area 'G'

Commencing at the northeast corner of Lot 2926, Osoyoos Division Yale District, being a point on the highwater mark of the westerly shore of Okanagan Lake; thence westerly along the northerly boundary of Lot 2926, to the northwest corner thereof; thence southerly along the westerly boundaries of Lots 2926 and 539, to the northeast corner of Lot 3747; thence westerly and southerly along the northerly and westerly boundaries of Lot 3747 to the northeast corner of Lot 2924; thence westerly along the northerly boundaries of Lots 2924 and 3111 to the northwest corner of Lot 3111; thence southerly along the westerly boundary of Lot 3111 to the southwest corner thereof; thence westerly, southerly, and easterly along the northerly, westerly and southerly boundaries of Lot 3104 to the most southerly southeast corner thereof; thence southerly along the westerly boundary of Lot 489 to the southwest corner thereof; thence westerly and southerly along the northerly and westerly boundaries of Lot 1979 to the southwest corner thereof; thence westerly along the northerly boundary of Lot 4090 to the northwest corner thereof; thence southerly along the westerly boundaries of Lots 4090 and 1119 to the northeast corner of Lot 503; thence westerly and southerly along the northerly and westerly boundaries of Lot 503 to the southwest corner thereof; thence westerly and southerly along the northerly and westerly boundaries of Lot 2683 to the southwest corner thereof; thence southerly along the westerly boundaries of Lots 507 and 3486 to the most westerly southwest corner of Lot 3486; thence easterly and southerly along the southerly and westerly boundaries of Lot 3486 to the most southerly southwest corner thereof; thence southerly, easterly, southerly and easterly along the westerly, southerly, westerly and southerly boundaries of Lot 4227 to the southeast corner thereof; thence easterly along the southerly boundary of Lot 2688 to the northeast corner of Block A of Lot 581, Registered Plan B159 on file in the Land Registry Office, Kamloops; thence southerly along the easterly boundary of said Lot A, Plan B159, to the southeast corner thereof, being a point on the highwater mark of the westerly shore of Okanagan Lake; thence in a general northerly direction along said highwater mark to the aforesaid northeast corner of Lot 2926, being the point of commencement.

Winter road ...
 For a complete
 Pour un glossai

ABBRE

- Aband Ab
- C Ce
- CO Co
- E Ele
- Fy Fer
- IR Inc
- H Ho
- L Lot
- Micro Mi
- Mun Mu
- P Pos
- PH Pw
- RCMP Ro

- Res Re
- Trans Sta ... Tra
- TFL Tre

Use di
 APF

N'utiliser le diag
 DEC
 Va

OF
 UNIVER

QUADR
 TRANS

GRID ZONE DESI
 DESIGNATIC
 LA ZONI
 DU QUADRIL

11 U

TO GIVI
 E:
 POUR I

99
 98
 97

REFERENCE
 POINT DE RE

EASTING: Rea
 immediate
 LONGITUDE E:
 du quadril
 du repère:
 Estimate ti
 this line ez
 Estimer le
 entre cette

NORTHING: Ri
 immediate
 LATITUDE NOF
 du quadril
 du repère:
 Estimate ti
 this line nc

