

REGIONAL DISTRICT OF CENTRAL OKANAGAN

BY-LAW NO. 254

A by-law to establish a Specified Area within Electoral Area 'A' of the Regional District of Central Okanagan for the purpose of providing streetlighting.

WHEREAS the Regional Board of the Regional District of Central Okanagan has been requested by sufficient petition to establish a specified area for the purpose of providing streetlighting to Pollard Road area of Winfield B.C.;

AND WHEREAS the Regional Board is empowered with respect to that part of the Regional District not within a city, district, town or village, to undertake any work or service under the provisions of Part XVI of the "Municipal Act":

NOW THEREFORE, the Regional Board of the Regional District of Central Okanagan in open meeting assembled, enacts as follows:

1. The Regional Board is hereby empowered and authorized:
 - (a) to establish in Electoral Area 'A' a Specified Area defined as follows and to be known as the "Pollard Road" Specified Area and such area shall be comprised of those tracts of land described in Schedule 'A' attached hereto:
 - (b) to undertake and carry out or cause to be carried out and provide streetlighting in and for the said specified area and to do all things necessary in connection therewith.
2. The entire cost of providing streetlighting shall be borne by the owners of land in the said specified area and a sum sufficient therefore shall be levied and raised in the manner prescribed in the "Municipal Act" in each year commencing with the year 1984 for such period of time as is necessary, on land and improvements on the basis of assessment as fixed for taxation for school purposes, excluding property that is taxable for school purposes only by special act, within the said Specified Area.
3. The Specified Area established by this by-law may be merged with any other Specified Area or areas for the same purpose whether contiguous or not, in the manner provided in Section 677 of the "Municipal Act".

4. This by-law may be cited as the "Pollard Road Streetlighting Specified Area Establishment By-law No. 254, 1983".

READ A FIRST TIME THIS 2nd DAY OF May, 1983.


READ A SECOND TIME THIS 2nd DAY OF May, 1983.


READ A THIRD TIME HTIS 2nd DAY OF May, 1983.

Approved by the Inspector of Municipalities the 24th day of May, 1983.

Assented to by sufficient petition by the owners of land within the Pollard Road Specified Area this 13th day of April, 1983.

RECONSIDERED, FINALLY PASSED AND ADOPTED THIS 6th DAY OF June, 1983.


Chairman



Secretary


I hereby certify the foregoing to be a true and correct copy of a By-law No. 254 cited as Pollard Road Streetlighting Specified Area Establishment By-law No. 254 as read a third time by the Regional Board of the 2nd day of May, 1983.

I hereby certify the foregoing to be a true and correct copy of a By-law No. 254 cited as the Pollard Road Streetlighting Specified Area Establishment By-law No. 254 as adopted by the Regional Board on the 6th day of June, 1983.


Dated at Kelowna, B.C. this 5th day of May 1983.

Dated at Kelowna, B.C. this 7th day of June 1983.


Secretary


Secretary

Approved pursuant to the provisions of section 794(7) of the "Municipal Act" this 24th day of May 1983.


Deputy Inspector of Municipalities

Schedule "A"

By-law No. 254

REGIONAL DISTRICT OF CENTRAL OKANAGAN

Commencing at the southwest corner of Lot 4 of Section 10, Township 20, Osoyoos Division of Yale District, Registered Plan 21009, on file in the Land Title Office, Kamloops; thence northerly along the westerly boundaries of Lots 4, 3, 2, and 1 of Section 10, Township 20, Plan 21009 and Lots 3 and 4 of Section 10, Township 20, Registered Plan 19967 to the northwest corner of said Lot 4, Plan 19967; thence easterly along the northerly boundary of Lot 4 of Section 10, Township 20, Plan 19967 to the southwest corner of Lot A of Section 10, Township 20, Registered Plan 24594; thence northerly along the westerly boundaries of Lots A and B of Section 10, Township 20, Plan 24594 to the northwest corner of said Lot B, Plan 24594; thence easterly along the northerly boundary of Lot B of Section 10, Township 20, Plan 24594 to the northeast corner thereof; thence easterly in a straight line to the northwest corner of Lot C of Section 10, Township 20, Plan 24594; thence easterly along the northerly boundaries of Lots C and D of Section 10, Township 20, Plan 24594 to the northeast corner of said Lot D, Plan 24594; thence southerly along the easterly boundary of Lot D of Section 10, Township 20, Plan 24594 to the southeast corner thereof; thence southerly in a straight line to the northeast corner of Lot 2 of Section 10, Township 20, Plan 19967; thence southerly along the easterly boundaries of said Lot 2, Plan 19967 and Lot 8 of Section 10, Township 20, Plan 21009 to the southeast corner of said Lot 8, Plan 21009; thence easterly along the northerly boundary of Lot 7 of Section 10, Township 20, Plan 21009 to the northeast corner thereof; thence southerly along the easterly boundaries of Lots 7, 6, and 5 of Section 10, Township 20 to the southeast corner of said Lot 5, Plan 21009; thence westerly along the southerly boundaries of Lots 5 and 4 of Section 10, Township 20, Plan 21009 to the aforesaid southwest corner of said Lot 4, Plan 21009, being the point of commencement.